

SR 997/Krome Avenue/SW 177 Avenue From SW 296 Street to SW 136 Street Design Projects



Financial Management Nos. 427369-1, 427369-2 & 427369-3
Efficient Transportation Decision Making (ETDM) No. 7800

Project Characteristics

The projects extend along Krome Avenue from SW 296 Street to SW 136 Street for a distance of approximately 10 miles. The corridor is a major north-south rural/suburban principal arterial within the project limits, with various land uses including agricultural, commercial, residential, and protected lands. The projects will address roadway safety, corridor capacity, and a variety of design deficiencies.

Overall Improvements

- Reconstruct and widen from 2- to 4-lane divided roadway
- Provide drainage system along project corridor
- Install guardrail in median throughout project length
- Provide lighting throughout project length
- Provide adequate access management along project corridor
- Enhance traffic flow along project corridor
- Provide a shared use path for pedestrians and bicyclists
- Provide new traffic signal at the intersection of SW 272 St
- Upgrade traffic signals at SW 296 St, SW 288 St, SW 264 St, SW 248 St, SW 232 St, SW 216 St, and SW 200 St
- Replace C-103 Canal/Mowry bridge
- Replace C-102 Canal culvert with new bridge
- Relocate existing South Florida Water Management District drainage control structure S-194 over C-102 canal



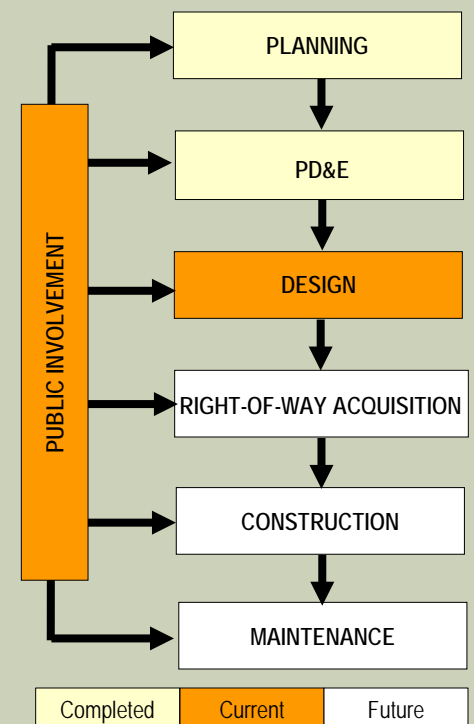
Crash Statistics

This 10-mile segment of Krome Avenue consistently appeared on the FDOT Safety Office's **"High Crash Segment"** List from 1999 to 2013.

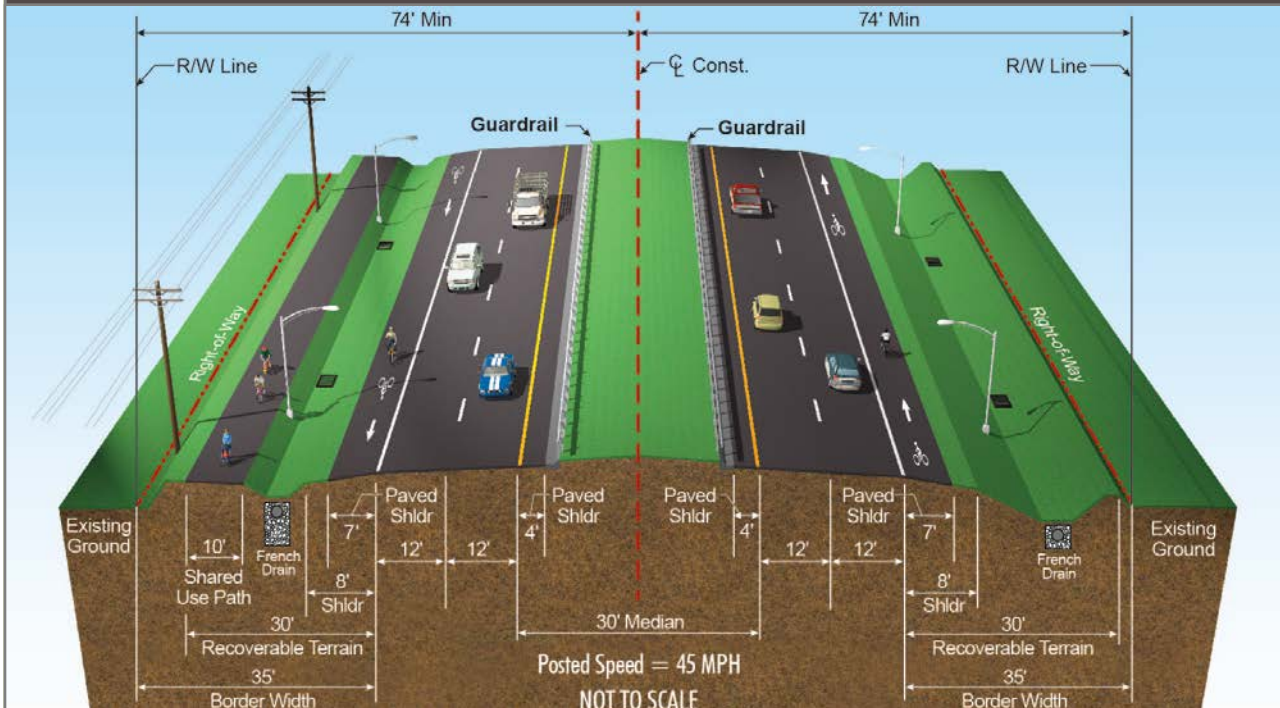
Years 1999-2013	Number of Crashes	Number of Injury Crashes	Number of Injuries	Number of Fatal Crashes	Number of Fatalities
Average/Year	126	70	130	1.8	2.0

Project Status

- Project Development and Environment (PD&E) study completed in 01/2015
- Design Phase began in 06/2014
- Right-of-Way Acquisition Phase will begin in 01/2016
- Construction Phase programmed for 09/2018 through 07/2021
- Public Involvement Program – ongoing throughout the entire project process



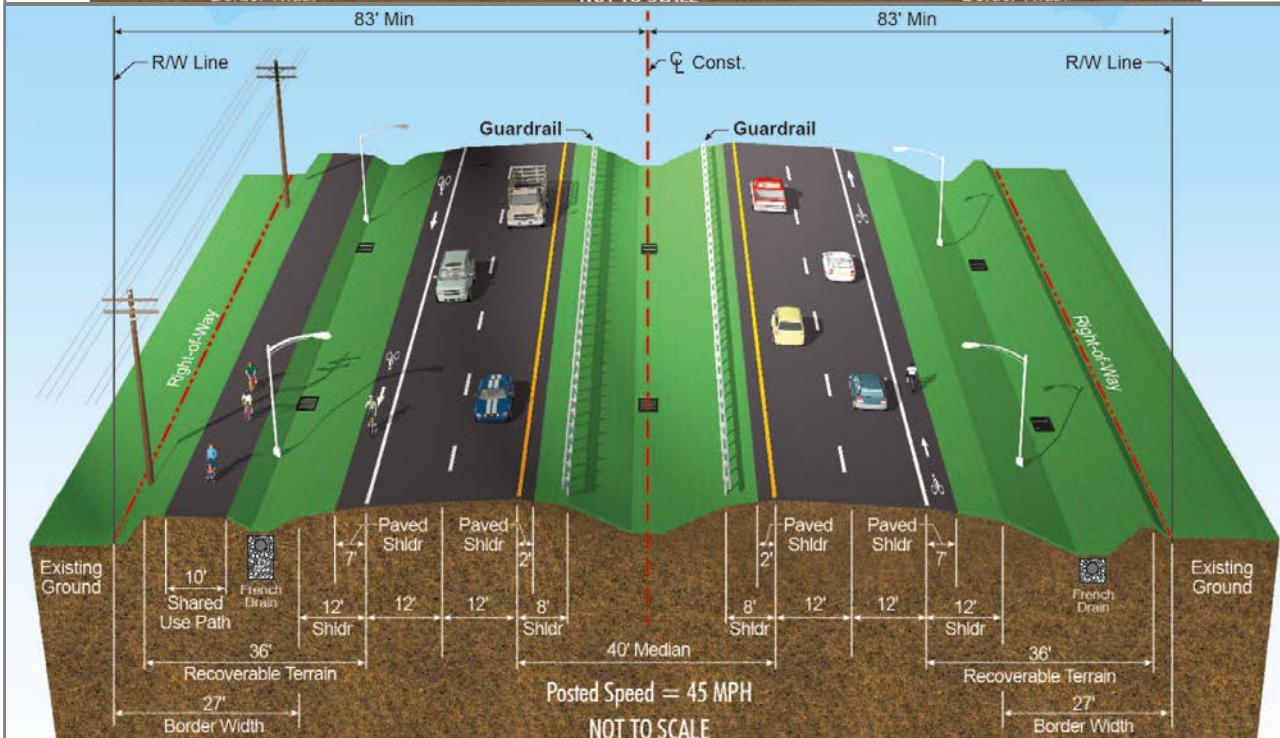
PROPOSED TYPICAL SECTIONS



**Within the
Urban
Development
Boundary**

**Suburban
Section**

**From
SW 296 St
to
SW 272 St**



**Outside the
Urban
Development
Boundary**

**Rural
Section**

**From
SW 272 St
to
SW 136 St**

Contact Information

Alicia Gonzalez
Public Information Officer
Media Relations Group, LLC
18001 Old Cutler Road, Suite 459
Palmetto Bay, FL 33157
Tel: 786-280-6645
agonzalez@mrgmiami.com

Project Schedule and Cost

Project Segment	Design Timeline	Approx. Construction Timeline	Est. Construction Cost (Millions)	Est. Right-of-Way Cost (Millions)
Segment 1 (SW 296 St - SW 232 St)	01/2015 – 01/2017	08/2019 – 09/2021 (26 months)	\$34.0	\$48.5
Segment 2 (SW 232 St - SW 184 St)	12/2014 – 08/2016	10/2018 – 10/2020 (24 months)	\$24.2	\$28.8
Segment 3 (SW 184 St - SW 136 St)	06/2014 – 05/2016	09/2018 - 09/2020 (24 months)	\$22.0	\$11.1
Total			\$80.2	\$88.4

www.fdotmiamidade.com/design-projects/krome-avenue.html