

TYPICAL SECTION PACKAGE

Florida Department of Transportation

District 6

SR 994/SW 200th Street/Quail Roost Drive PD&E Study

From West of SW 137th Avenue to East of SW 127th Avenue

Miami-Dade County, Florida

Financial Management Number: 445804-1-22-01

ETDM Number: 14429

JUNE 2024

The environmental review, consultation, and other actions required by applicable federal environmental laws for this project are being, or have been, carried out by the Florida Department of Transportation (FDOT) pursuant to 23 U.S.C. § 327 and a Memorandum of Understanding dated May 26, 2022, and executed by the Federal Highway Administration and FDOT.

STATE OF FLORIDA
DEPARTMENT OF TRANSPORTATION

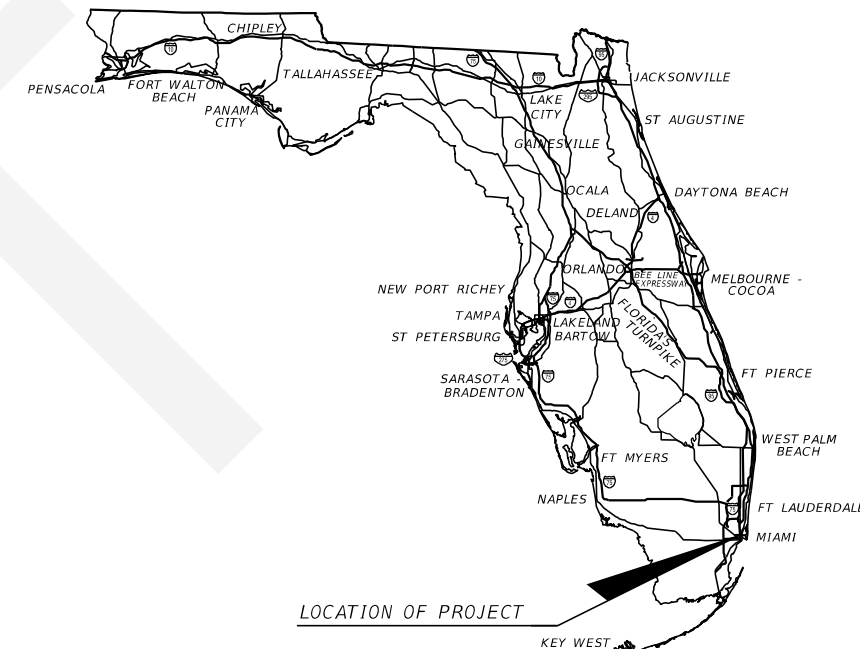
TYPICAL SECTION PACKAGE

FINANCIAL PROJECT ID 445804-1-22-01

(FEDERAL FUNDS)

MIAMI-DADE COUNTY (87091)

STATE ROAD NO. 994
SW 200 ST/ QUAIL ROOST DRIVE
FROM W OF SW 137 AVE TO E. OF SW 127 AVE



FDOT DISTRICT DESIGN ENGINEER	FDOT DISTRICT TRAFFIC OPERATIONS ENGINEER
CONCURRING WITH: TYPICAL SECTION ELEMENTS TARGET SPEED DESIGN & POSTED SPEEDS	CONCURRING WITH: TARGET SPEED DESIGN & POSTED SPEEDS

PROJECT LOCATION URL: <https://tinyurl.com/yw897yvk>

PROJECT LIMITS: MP 3.740 TO MP 5.430

EXCEPTIONS: NONE

BRIDGE LIMITS: MP 4.63 TO MP 4.65


RAILROAD CROSSING: NONE

FDOT DISTRICT PLANNING AND ENVIRONMENTAL ADMINISTRATOR	FDOT DISTRICT STRUCTURES DESIGN ENGINEER
CONCURRING WITH: CONTEXT CLASSIFICATION TARGET SPEED	CONCURRING WITH: TYPICAL SECTION ELEMENTS

FHWA TRANSPORTATION ENGINEER	LOCAL TRANSPORTATION ENGINEER
CONCURRING WITH: TYPICAL SECTION ELEMENTS	CONCURRING WITH: TYPICAL SECTION ELEMENTS

NOT USED	NOT USED
CONCURRING WITH:	CONCURRING WITH:

APPROVED BY:



THIS ITEM HAS BEEN DIGITALLY SIGNED AND SEALED BY:

ON THE DATE ADJACENT TO THE SEAL
PRINTED COPIES OF THIS DOCUMENT ARE NOT CONSIDERED SIGNED AND SEALED. THE SIGNATURE MUST BE VERIFIED ON ANY ELECTRONIC COPIES.

GANNETT FLEMING, INC.
800 NW 62ND AVE, SUITE 490
MIAMI, FL 33126
ALEJANDRO URIBE, P.E. NO. 75596

THE ABOVE NAMED PROFESSIONAL ENGINEER SHALL BE RESPONSIBLE FOR THE FOLLOWING SHEETS IN ACCORDANCE WITH RULE 61G15-23.004, F.A.C.

INDEX OF SHEETS

SHEET NO.	SHEET DESCRIPTION
1	COVER SHEET
2	TYPICAL SECTION NO. 1
3	TYPICAL SECTION NO. 2
4	TYPICAL SECTION NO. 3
5	TYPICAL SECTION NO. 4
6	TYPICAL SECTION NO. 5
7	TYPICAL SECTION NO. 6

SHEET NO.

1

PROJECT CONTROLS

CONTEXT CLASSIFICATION

- () C1 : NATURAL () C3C : SUBURBAN COMM.
- (x) C2 : RURAL () C4 : URBAN GENERAL
- () C2T : RURAL TOWN () C5 : URBAN CENTER
- () C3R : SUBURBAN RES. () C6 : URBAN CORE
- () N/A : L.A. FACILITY

FUNCTIONAL CLASSIFICATION

- () INTERSTATE (x) MAJOR COLLECTOR
- () FREEWAY/EXPWY. () MINOR COLLECTOR
- () PRINCIPAL ARTERIAL () LOCAL
- () MINOR ARTERIAL

HIGHWAY SYSTEM

- () NATIONAL HIGHWAY SYSTEM
- () STRATEGIC INTERMODAL SYSTEM
- (x) STATE HIGHWAY SYSTEM
- () OFF-STATE HIGHWAY SYSTEM

ACCESS CLASSIFICATION

- () 1 - FREEWAY
- () 2 - RESTRICTIVE w/Service Roads
- () 3 - RESTRICTIVE w/660 ft. Connection Spacing
- (x) 4 - NON-RESTRICTIVE w/2640 ft. Signal Spacing
- () 5 - RESTRICTIVE w/440 ft. Connection Spacing
- () 6 - NON-RESTRICTIVE w/1320 ft. Signal Spacing
- () 7 - BOTH MEDIAN TYPES

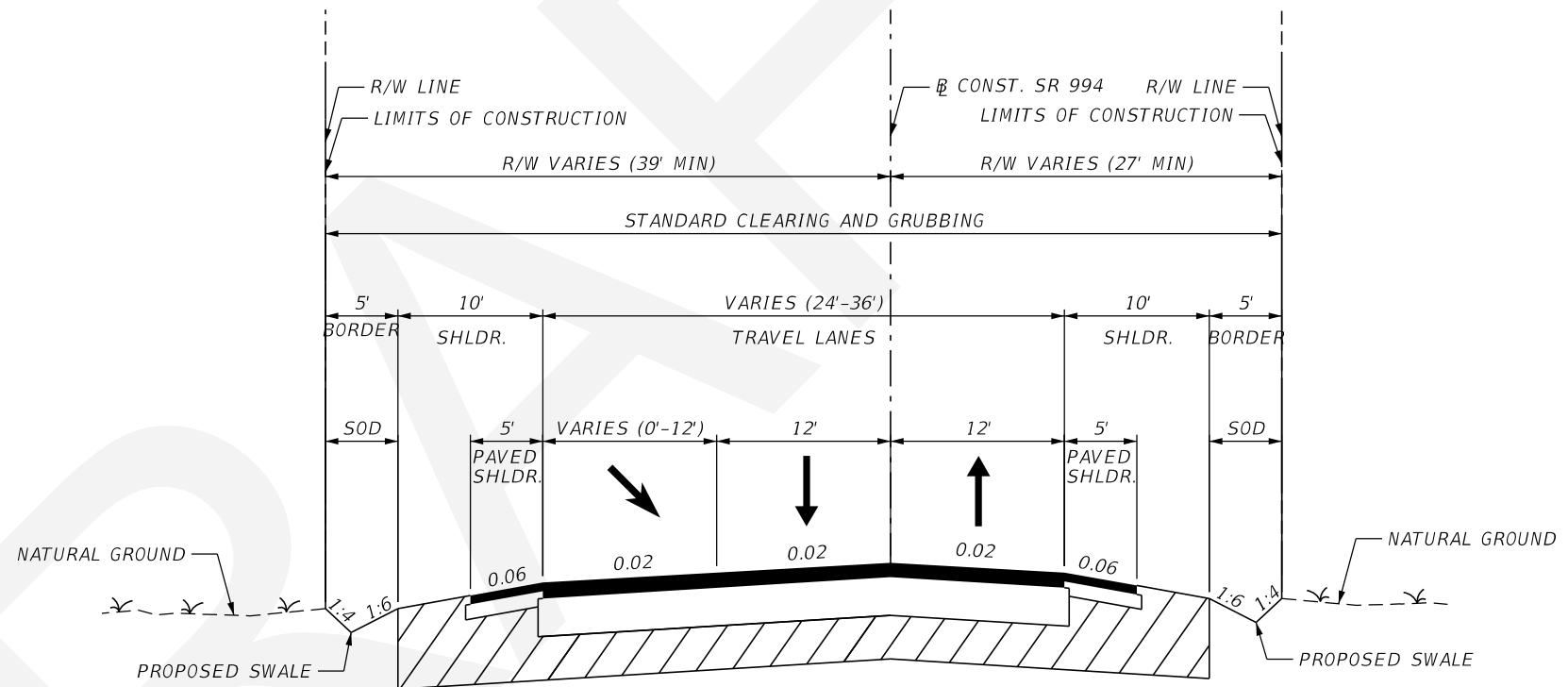
CRITERIA

- (x) NEW CONSTRUCTION / RECONSTRUCTION
- () RESURFACING (LA FACILITIES)
- () RRR (ARTERIALS & COLLECTORS)

POTENTIAL EXCEPTIONS AND VARIATIONS RELATED TO TYPICAL SECTION:

BORDER WIDTH
CLEAR ZONE

TYPICAL SECTION No. 1



SR 994 (QUAIL ROOST DR.)
MP 3.740 TO MP 3.901

TRAFFIC DATA

CURRENT YEAR = 2022 AADT = 9300
 ESTIMATED OPENING YEAR = 2025 AADT = 9900
 ESTIMATED DESIGN YEAR = 2045 AADT = 11600
 K = 9 % D = 56% T = 6.22% (24 HOUR)
 DESIGN HOUR T = 3.11%
 DESIGN SPEED = 50 MPH
 TARGET SPEED = 50 MPH
 POSTED SPEED = 50 MPH

FINANCIAL PROJECT ID	SHEET NO.
44580412201	2

6/4/2024 4:00:02 PM c:\pwworking\jgfw01\imorgado\gf\met.com\d1621870\TY\PRD02.dgn

NOTICE: THE OFFICIAL RECORD OF THIS SHEET IS THE ELECTRONIC FILE SIGNED AND SEALED UNDER RULE 61G15-23.004, F.A.C.

PROJECT CONTROLS

CONTEXT CLASSIFICATION

- () C1 : NATURAL () C3C : SUBURBAN COMM.
- (X) C2 : RURAL () C4 : URBAN GENERAL
- () C2T : RURAL TOWN () C5 : URBAN CENTER
- () C3R : SUBURBAN RES. () C6 : URBAN CORE
- () N/A : L.A. FACILITY

FUNCTIONAL CLASSIFICATION

- () INTERSTATE (x) MAJOR COLLECTOR
- () FREEWAY/EXPWY. () MINOR COLLECTOR
- () PRINCIPAL ARTERIAL () LOCAL
- () MINOR ARTERIAL

HIGHWAY SYSTEM

- () NATIONAL HIGHWAY SYSTEM
- () STRATEGIC INTERMODAL SYSTEM
- (x) STATE HIGHWAY SYSTEM
- () OFF-STATE HIGHWAY SYSTEM

ACCESS CLASSIFICATION

- () 1 - FREEWAY
- () 2 - RESTRICTIVE w/Service Roads
- (x) 3 - RESTRICTIVE w/660 ft. Connection Spacing
- () 4 - NON-RESTRICTIVE w/2640 ft. Signal Spacing
- () 5 - RESTRICTIVE w/440 ft. Connection Spacing
- () 6 - NON-RESTRICTIVE w/1320 ft. Signal Spacing
- () 7 - BOTH MEDIAN TYPES

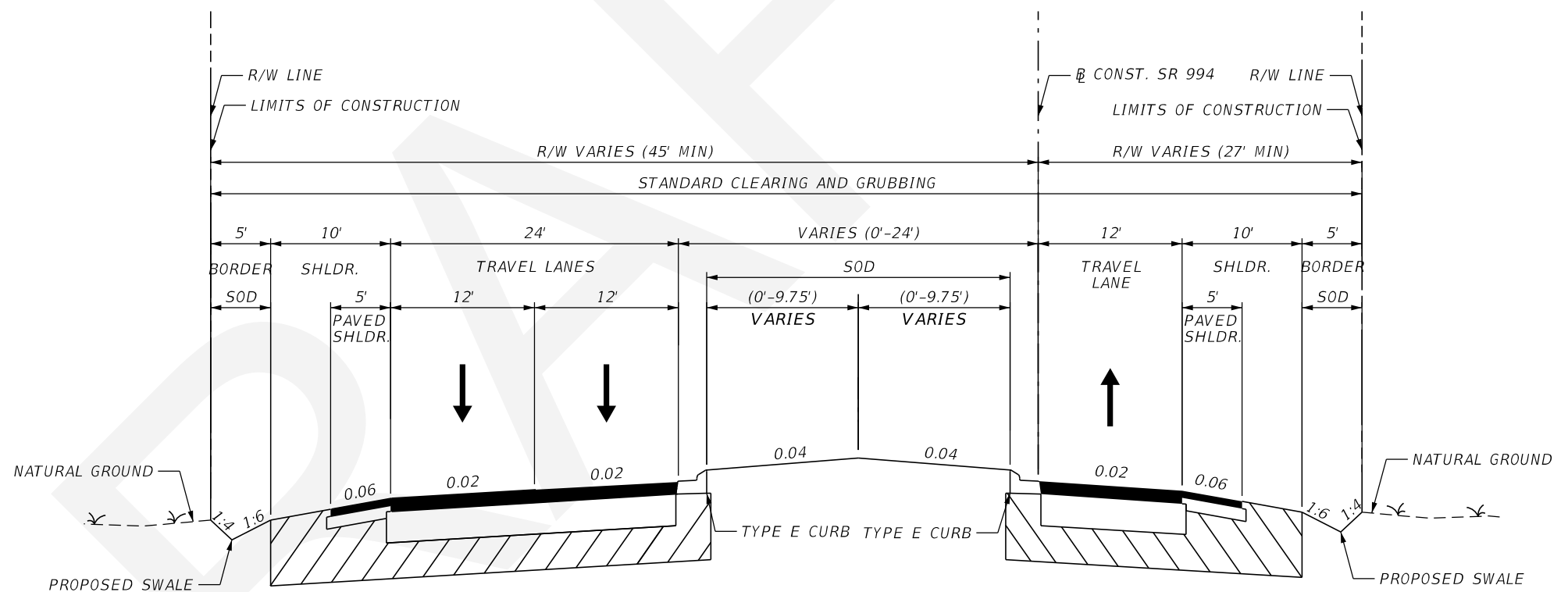
CRITERIA

- (x) NEW CONSTRUCTION / RECONSTRUCTION
- () RESURFACING (LA FACILITIES)
- () RRR (ARTERIALS & COLLECTORS)

POTENTIAL EXCEPTIONS AND VARIATIONS RELATED TO TYPICAL SECTION:

BORDER WIDTH

TYPICAL SECTION No. 2



SR 994 (QUAIL ROOST DR.)

MP 3.901 TO MP 3.975

TRAFFIC DATA

CURRENT YEAR = 2022 AADT = 9300
 ESTIMATED OPENING YEAR = 2025 AADT = 9900
 ESTIMATED DESIGN YEAR = 2045 AADT = 11600
 K = 9 % D = 56% T = 6.22% (24 HOUR)
 DESIGN HOUR T = 3.11%
 DESIGN SPEED = 50 MPH
 TARGET SPEED = 50 MPH
 POSTED SPEED = 50 MPH

FINANCIAL PROJECT ID	SHEET NO.
44580412201	3

6/4/2024 4:00:02 PM Imorgado c:\pwworking\jgfw01\imorgado\gf\met.com\d1621870\TY\PRD02.dgn

NOTICE: THE OFFICIAL RECORD OF THIS SHEET IS THE ELECTRONIC FILE SIGNED AND SEALED UNDER RULE 61G15-23.004, F.A.C.

PROJECT CONTROLS

CONTEXT CLASSIFICATION

- () C1 : NATURAL () C3C : SUBURBAN COMM.
- (X) C2 : RURAL () C4 : URBAN GENERAL
- () C2T : RURAL TOWN () C5 : URBAN CENTER
- () C3R : SUBURBAN RES. () C6 : URBAN CORE
- () N/A : L.A. FACILITY

FUNCTIONAL CLASSIFICATION

- () INTERSTATE (x) MAJOR COLLECTOR
- () FREEWAY/EXPWY. () MINOR COLLECTOR
- () PRINCIPAL ARTERIAL () LOCAL
- () MINOR ARTERIAL

HIGHWAY SYSTEM

- () NATIONAL HIGHWAY SYSTEM
- () STRATEGIC INTERMODAL SYSTEM
- (x) STATE HIGHWAY SYSTEM
- () OFF-STATE HIGHWAY SYSTEM

ACCESS CLASSIFICATION

- () 1 - FREEWAY
- () 2 - RESTRICTIVE w/Service Roads
- (x) 3 - RESTRICTIVE w/660 ft. Connection Spacing
- () 4 - NON-RESTRICTIVE w/2640 ft. Signal Spacing
- () 5 - RESTRICTIVE w/440 ft. Connection Spacing
- () 6 - NON-RESTRICTIVE w/1320 ft. Signal Spacing
- () 7 - BOTH MEDIAN TYPES

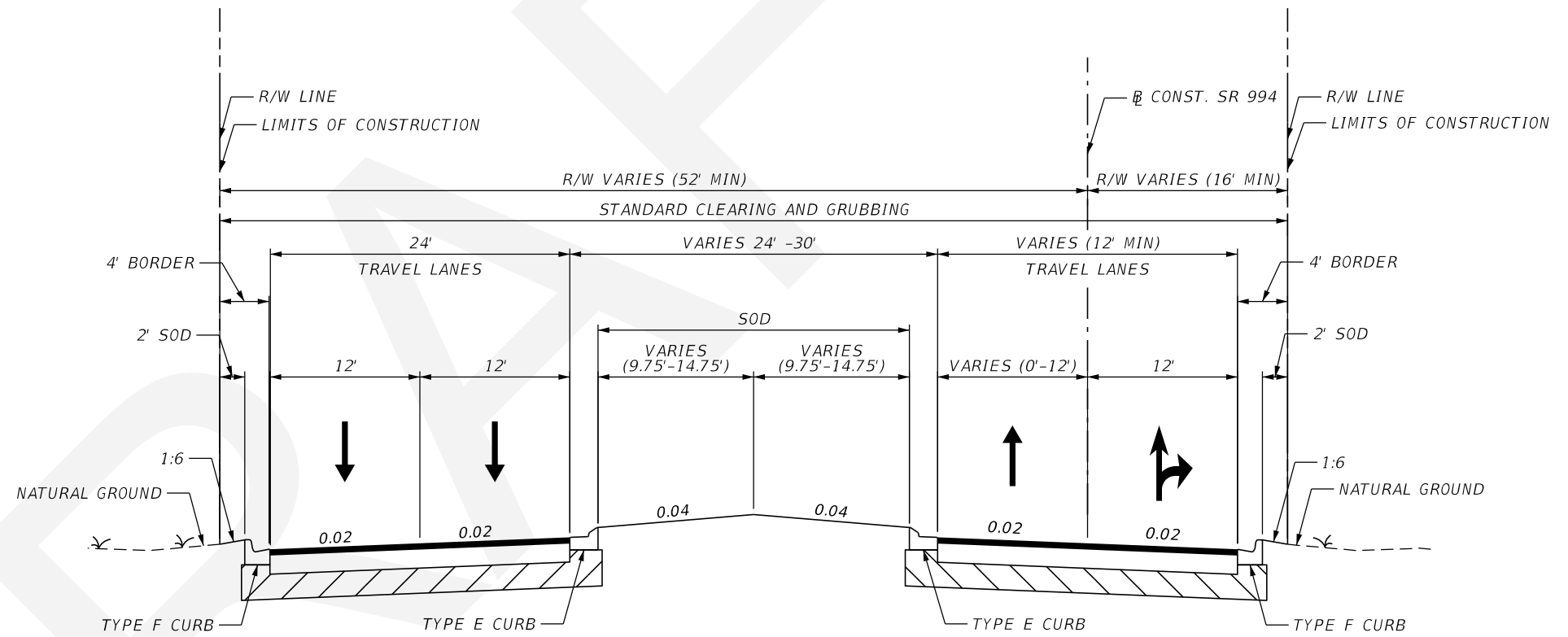
CRITERIA

- (x) NEW CONSTRUCTION / RECONSTRUCTION
- () RESURFACING (LA FACILITIES)
- () RRR (ARTERIALS & COLLECTORS)

POTENTIAL EXCEPTIONS AND VARIATIONS RELATED TO TYPICAL SECTION:

BORDER WIDTH
BICYCLE FACILITIES

TYPICAL SECTION No. 3



SR 994 (QUAIL ROOST DR.)

MP 3.975 TO MP 4.052

TRAFFIC DATA

CURRENT YEAR = 2022 AADT = 9300
 ESTIMATED OPENING YEAR = 2025 AADT = 9900
 ESTIMATED DESIGN YEAR = 2045 AADT = 11600
 K = 9 % D = 56% T = 6.22% (24 HOUR)
 DESIGN HOUR T = 3.11%
 DESIGN SPEED = 45 MPH
 TARGET SPEED = 45 MPH
 POSTED SPEED = 45 MPH

FINANCIAL PROJECT ID	SHEET NO.
44580412201	4

6/4/2024 4:00:03 PM Imorgado c:\pwworking\jgfw01\imorgado\gf\met.com\d1621870\TY\PRD02.dgn

NOTICE: THE OFFICIAL RECORD OF THIS SHEET IS THE ELECTRONIC FILE SIGNED AND SEALED UNDER RULE 61G15-23.004, F.A.C.

PROJECT CONTROLS

CONTEXT CLASSIFICATION

- () C1 : NATURAL (x) C3C : SUBURBAN COMM.
- () C2 : RURAL () C4 : URBAN GENERAL
- () C2T : RURAL TOWN () C5 : URBAN CENTER
- (x) C3R : SUBURBAN RES. () C6 : URBAN CORE
- () N/A : L.A. FACILITY

FUNCTIONAL CLASSIFICATION

- () INTERSTATE () MAJOR COLLECTOR
- () FREEWAY/EXPWY. () MINOR COLLECTOR
- () PRINCIPAL ARTERIAL () LOCAL
- (x) MINOR ARTERIAL

HIGHWAY SYSTEM

- () NATIONAL HIGHWAY SYSTEM
- () STRATEGIC INTERMODAL SYSTEM
- (x) STATE HIGHWAY SYSTEM
- () OFF-STATE HIGHWAY SYSTEM

ACCESS CLASSIFICATION

- () 1 - FREEWAY
- () 2 - RESTRICTIVE w/Service Roads
- () 3 - RESTRICTIVE w/660 ft. Connection Spacing
- (x) 4 - NON-RESTRICTIVE w/2640 ft. Signal Spacing
- () 5 - RESTRICTIVE w/440 ft. Connection Spacing
- () 6 - NON-RESTRICTIVE w/1320 ft. Signal Spacing
- () 7 - BOTH MEDIAN TYPES

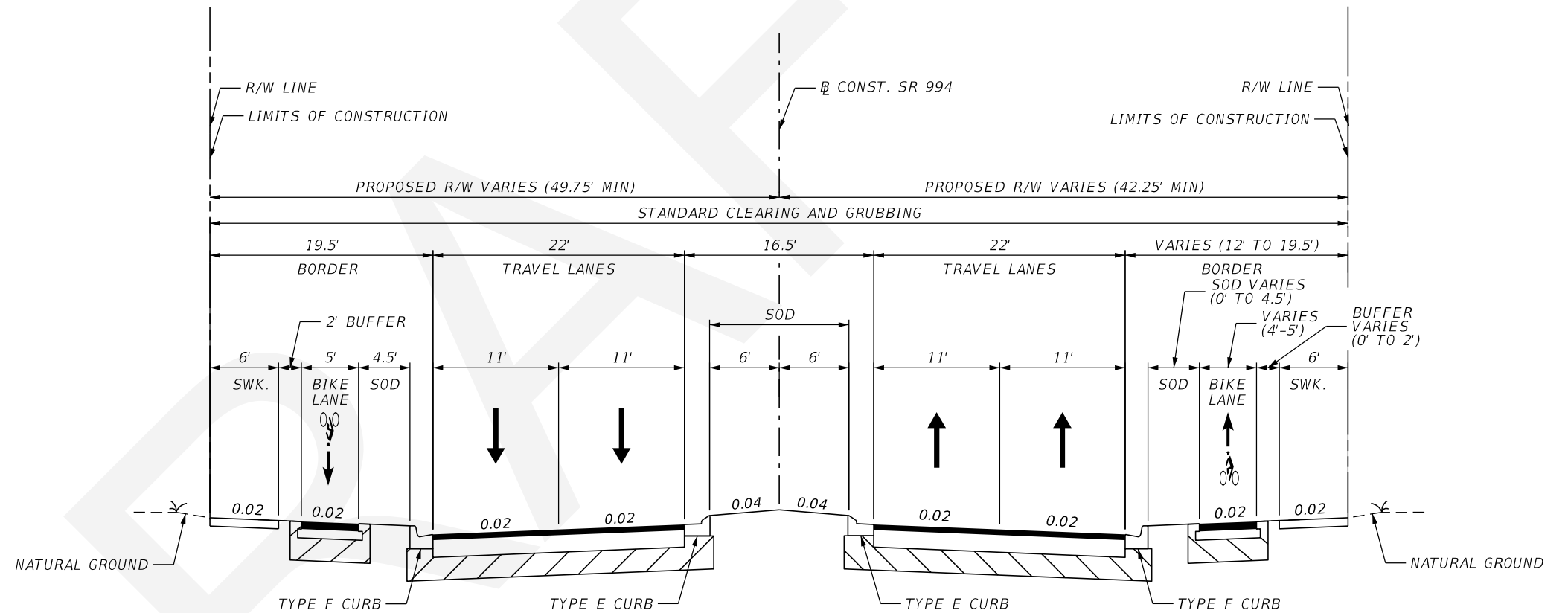
CRITERIA

- (x) NEW CONSTRUCTION / RECONSTRUCTION
- () RESURFACING (LA FACILITIES)
- () RRR (ARTERIALS & COLLECTORS)

POTENTIAL EXCEPTIONS AND VARIATIONS RELATED TO TYPICAL SECTION:

MEDIAN WIDTH
BICYCLE LANE HORIZONTAL CLEARANCE

TYPICAL SECTION No. 4



SR 994 (QUAIL ROOST DR.)

MP 4.052 TO MP 4.63
MP 4.65 TO MP 5.06

TRAFFIC DATA

CURRENT YEAR = 2020 AADT = 18200
 ESTIMATED OPENING YEAR = 2025 AADT = 18900
 ESTIMATED DESIGN YEAR = 2045 AADT = 21600
 K = 9 % D = 56% T = 6.22% (24 HOUR)
 DESIGN HOUR T = 3.11%
 DESIGN SPEED = 40 MPH
 TARGET SPEED = 40 MPH
 POSTED SPEED = 40 MPH

FINANCIAL PROJECT ID	SHEET NO.
44580412201	5

PROJECT CONTROLS

CONTEXT CLASSIFICATION

- () C1 : NATURAL () C3C : SUBURBAN COMM.
- () C2 : RURAL () C4 : URBAN GENERAL
- () C2T : RURAL TOWN () C5 : URBAN CENTER
- (x) C3R : SUBURBAN RES. () C6 : URBAN CORE
- () N/A : L.A. FACILITY

FUNCTIONAL CLASSIFICATION

- () INTERSTATE () MAJOR COLLECTOR
- () FREEWAY/EXPWY. () MINOR COLLECTOR
- () PRINCIPAL ARTERIAL () LOCAL
- (x) MINOR ARTERIAL

HIGHWAY SYSTEM

- () NATIONAL HIGHWAY SYSTEM
- () STRATEGIC INTERMODAL SYSTEM
- (x) STATE HIGHWAY SYSTEM
- () OFF-STATE HIGHWAY SYSTEM

ACCESS CLASSIFICATION

- () 1 - FREEWAY
- () 2 - RESTRICTIVE w/Service Roads
- () 3 - RESTRICTIVE w/660 ft. Connection Spacing
- (x) 4 - NON-RESTRICTIVE w/2640 ft. Signal Spacing
- () 5 - RESTRICTIVE w/440 ft. Connection Spacing
- () 6 - NON-RESTRICTIVE w/1320 ft. Signal Spacing
- () 7 - BOTH MEDIAN TYPES

CRITERIA

- (x) NEW CONSTRUCTION / RECONSTRUCTION
- () RESURFACING (LA FACILITIES)
- () RRR (ARTERIALS & COLLECTORS)

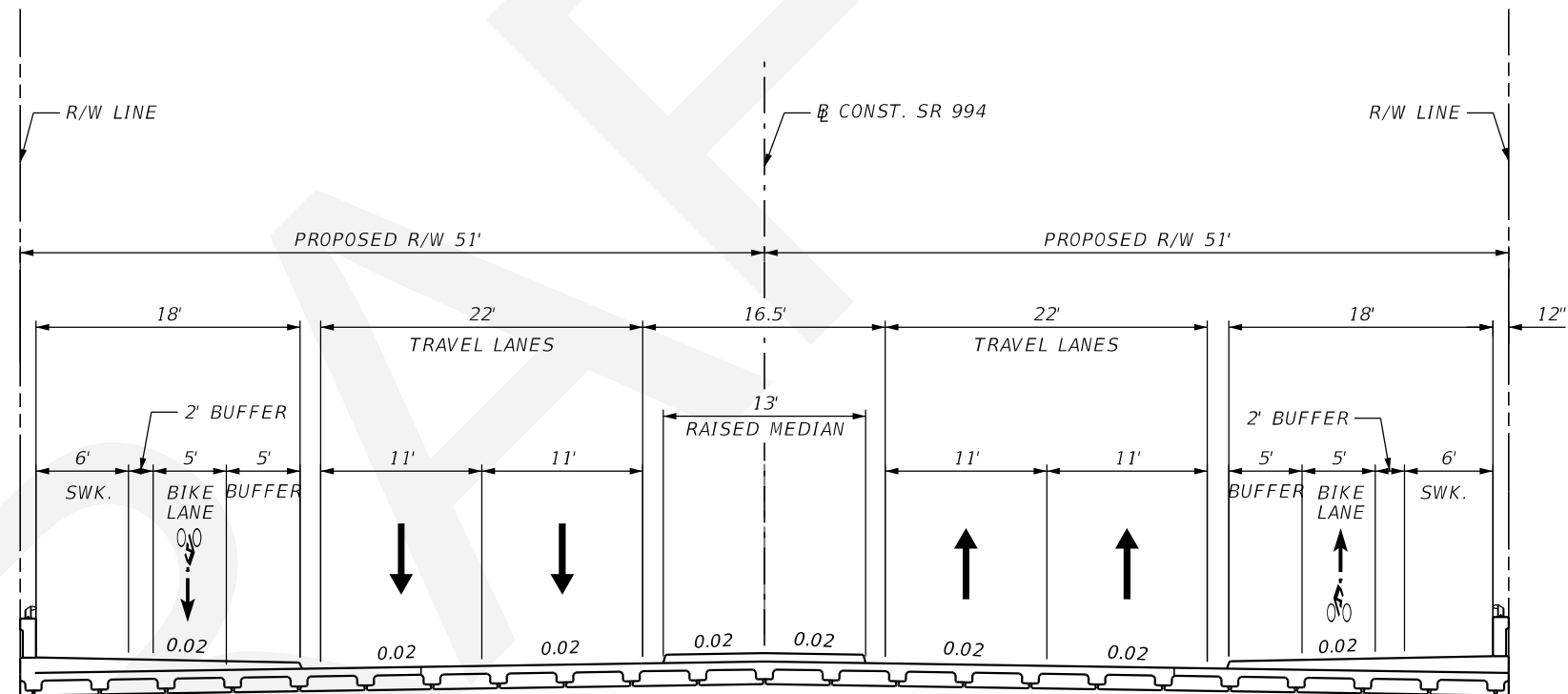
POTENTIAL EXCEPTIONS AND VARIATIONS RELATED TO TYPICAL SECTION:

MEDIAN WIDTH

TRAFFIC DATA

CURRENT YEAR = 2020 AADT = 18200
 ESTIMATED OPENING YEAR = 2025 AADT = 18900
 ESTIMATED DESIGN YEAR = 2045 AADT = 21600
 K = 9 % D = 56% T = 6.22% (24 HOUR)
 DESIGN HOUR T = 3.11%
 DESIGN SPEED = 40 MPH
 TARGET SPEED = 40 MPH
 POSTED SPEED = 40 MPH

TYPICAL SECTION No. 5



SR 994 (QUAIL ROOST DR.)

MP 4.63 TO MP 4.65

FINANCIAL PROJECT ID

44580412201

SHEET NO.

6

PROJECT CONTROLS

CONTEXT CLASSIFICATION

- () C1 : NATURAL (x) C3C : SUBURBAN COMM.
- () C2 : RURAL () C4 : URBAN GENERAL
- () C2T : RURAL TOWN () C5 : URBAN CENTER
- () C3R : SUBURBAN RES. () C6 : URBAN CORE
- () N/A : L.A. FACILITY

FUNCTIONAL CLASSIFICATION

- () INTERSTATE () MAJOR COLLECTOR
- () FREEWAY/EXPWY. () MINOR COLLECTOR
- () PRINCIPAL ARTERIAL () LOCAL
- (x) MINOR ARTERIAL

HIGHWAY SYSTEM

- () NATIONAL HIGHWAY SYSTEM
- () STRATEGIC INTERMODAL SYSTEM
- (x) STATE HIGHWAY SYSTEM
- () OFF-STATE HIGHWAY SYSTEM

ACCESS CLASSIFICATION

- () 1 - FREEWAY
- () 2 - RESTRICTIVE w/Service Roads
- () 3 - RESTRICTIVE w/660 ft. Connection Spacing
- (x) 4 - NON-RESTRICTIVE w/2640 ft. Signal Spacing
- () 5 - RESTRICTIVE w/440 ft. Connection Spacing
- () 6 - NON-RESTRICTIVE w/1320 ft. Signal Spacing
- () 7 - BOTH MEDIAN TYPES

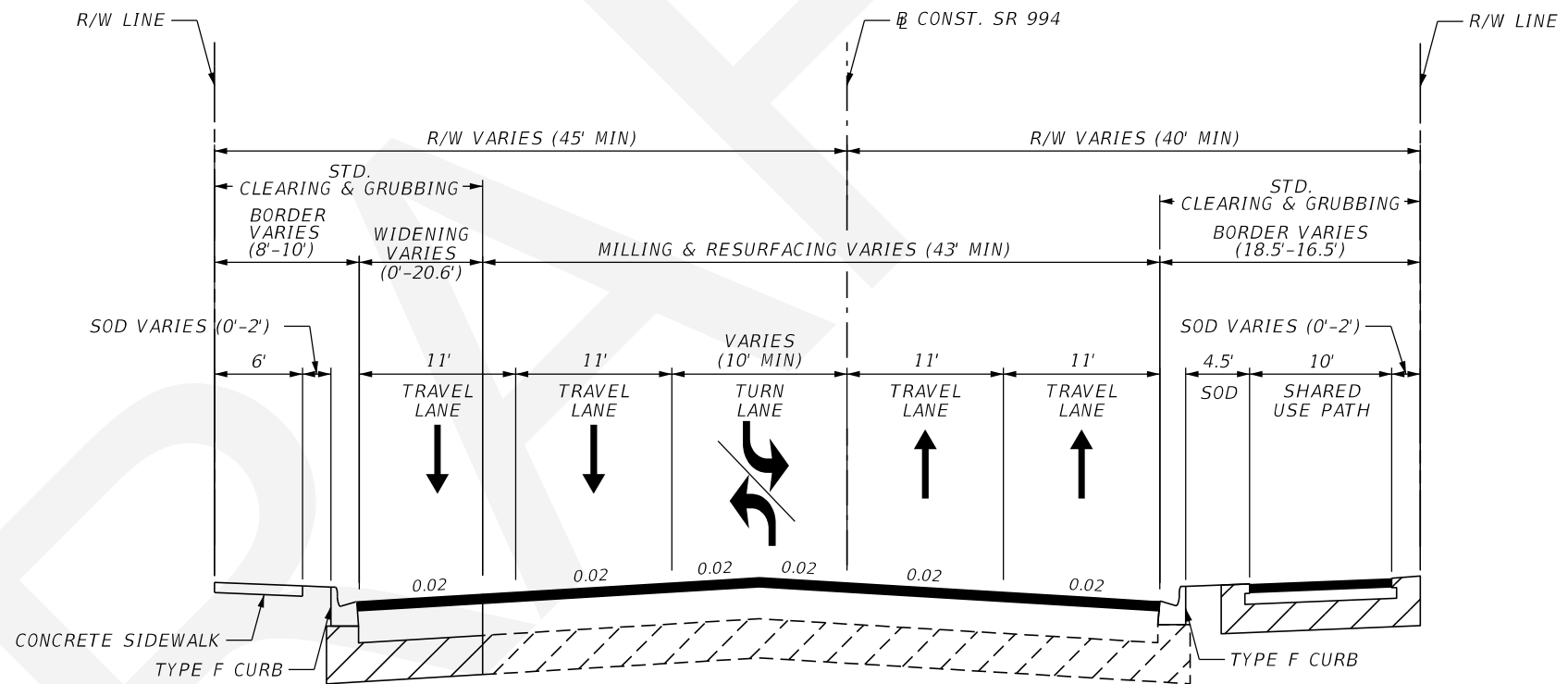
CRITERIA

- (x) NEW CONSTRUCTION / RECONSTRUCTION
- () RESURFACING (LA FACILITIES)
- () RRR (ARTERIALS & COLLECTORS)

POTENTIAL EXCEPTIONS AND VARIATIONS RELATED TO TYPICAL SECTION:

LANE WIDTH

TYPICAL SECTION No. 6



SR 994 (QUAIL ROOST DR.)

MP 5.06 TO MP 5.430

TRAFFIC DATA

CURRENT YEAR = 2020 AADT = 18200
 ESTIMATED OPENING YEAR = 2025 AADT = 18900
 ESTIMATED DESIGN YEAR = 2045 AADT = 21600
 K = 9 % D = 56% T = 6.22% (24 HOUR)
 DESIGN HOUR T = 3.11%
 DESIGN SPEED = 40 MPH
 TARGET SPEED = 40 MPH
 POSTED SPEED = 40 MPH

FINANCIAL PROJECT ID	SHEET NO.
44580412201	7

6/4/2024 4:00:04 PM Imorgado c:\pwworking\jgfw01\imorgado\gf\met.com\d1621870\TY\PRD02.dgn

NOTICE: THE OFFICIAL RECORD OF THIS SHEET IS THE ELECTRONIC FILE SIGNED AND SEALED UNDER RULE 61G15-23.004, F.A.C.